



DEWNR
Heysen Trail Map 2 Kuitpo-Tanunda

~~\$15.00~~ **\$14.90**





Details

For the second part of your Heysen Trail adventure, you'll need the Map 2 Kuitpo Forest to Tanunda - which covers the southern Mount Lofty Ranges for 144 kilometres. This map is at a scale of 1:50 000 and is made from double sided water-resistant paper to protect it in a drizzle. This section of the iconic Australian trail takes you through pine forest, historic goldfields and towns, native bushland, vineyards and the towns in the Barossa Valley and Adelaide Hills. It also details the loop trails in national parks, where you can get supplies and find facilities, important contact information if you need it, where the campsites and accommodation are and some tips for staying safe on the walk. Start the second section of your adventure with Heysen Trail Map Sheet 2. 1:50000 scale (1cm = 500m) Double-sided water-resistant paper Elevation profiles with km markers and crossing points names Loop trails in national parks Location of supplies and facilities Important contact details Accommodation and campsites Advice on walking and safety

Specifications

Snowys Code:	136446
Supplier Code:	RIG811
External Dimensions:	83W x 59H cm
Packed Dimensions:	21L x 10.7W x 0.6H cm
Material:	Paper
Map Scales:	1:50 000
Weight:	0.092 Kg

Have a question about this product?

 1300 914 007
  service@snowys.com.au
  Snowys Outdoors
  Snowys Outdoors

Changed your mind?

For all information on how to return an item, visit www.snowys.com.au/returns